

First Reading April 21, 2014
Second Reading May 1, 2014
Passed May 5, 2014

ORDINANCE NO. 2014-001

AN ORDINANCE AMENDING THE ZONING MAP OF THE TOWN OF MAYSVILLE, GEORGIA BY CHANGING THE ZONING OF A PARCEL OF LAND OWNED BY COREY LYLE MCCLURE AND AS DESCRIBED AND INCORPORATED HEREIN BY REFERENCE, AND MADE A PART OF THIS DESCRIPTION FOR THIS ORDINANCE, TO CHANGE THE ZONING CLASSIFICATION THEREOF FROM RR3 TO C-2, HIGHWAY COMMERCIAL REPEALING CONFLICTING ORDINANCES; TO PROVIDE FOR SEVERABILITY; TO PROVIDE FOR AN EFFECTIVE DATE; AND FOR OTHER PURPOSE.

BE IT ORDAINED BY THE CITY COUNCIL OF MAYSVILLE, GEORGIA AS FOLLOWS:

Section 1. Zoning.

That from and after the passage of this Ordinance the following described lands shall be rezoned and so designed on the Zoning Map of the City of Maysville, as C-2, Highway Commercial District.

Legal Description:

See Exhibit "A" attached hereto and by this reference made a part hereof.

Section 2. REPEAL OF CONFLICTING ORDINANCES.

All Ordinances and parts of Ordinances in conflict herewith repealed to the extent of the conflict.

Section 3. SEVERABILITY OF PARAGRAPHS.

If any portion of this Ordinance shall be invalid or unconstitutional, such as invalidity or unconstitutionally shall not affect or impair the remaining portions unless it clearly appears that other parts are wholly and necessarily dependent upon the part held to be invalid or unconstitutional.

Section 4. AMENDMENT TO THE ZONING MAP.


This Ordinance is enacted as an amendment to the Zoning Map of the City of Maysville.

Section 5. EFFECTIVE DATE.


The effective date of the zoning classification imposed by this Ordinance shall be Monday, May 5, 2014, upon passage.

SO ORDAINED THIS 5TH day of May, 2014.

By:



Mayor Richard Presley



Councilmember Scott Harper



Councilmember Kathy Bush




Councilmember Junior Hardy



Councilmember Charlie Howington

Attest:



City Administrator/City Clerk